



REGULAR MEETING – TRAFFIC AUTHORITY AGENDA

MAY 18, 2026, 4:00 PM
BY ZOOM VIRTUAL MEETING

To allow public access, anyone may access a meeting by telephone and/or Zoom, or a recording in the City of Norwalk YouTube channel. Specific instructions and links can be found at norwalkct.gov/meetings.



Members of the public may call in to participate. Callers will not be able to see the meeting participants. All participants will be muted upon entering the meeting. To speak, dial *9 on the phone and you will be called on by the host of the meeting during the public comment section. All speakers must state their name and address. Comments must be on a topic on the agenda, and are limited to three minutes. Anyone disrupting the orderly conduct of the meeting, including by using threatening, hateful, or sexually-explicit language, will be removed. Please find the information using the link above.



Members of the public who wish to provide "live comments" may also use the Zoom meeting platform. All participants will be muted upon entering the meeting. To speak, click the "raise your hand indicator" and you will be called by the host of the meeting during the public comment section. All speakers must state their name and address. Comments must be on a topic on the agenda, and are limited to three minutes. Anyone disrupting the orderly conduct of the meeting, including by using threatening, hateful, or sexually-explicit language, will be removed. Please find the information using the link above.



Members of the public who wish to provide public comment are encouraged to submit those via email in advance of the meeting. For these comments to be included into the record, they must be submitted by 12:00 p.m. the day of the meeting. Please email Benjamin Yeung at byeung@norwalkct.gov with the subject line "Public Comment" to provide written public comment prior to the meeting.

- I. **CALL TO ORDER**
- II. **ROLL CALL**
- III. **PUBLIC PARTICIPATION**
- IV. **ACCEPTANCE OF MINUTES**
 - A. **Approve Traffic Authority Meeting Minutes from April 20, 2026**
- V. **OLD BUSINESS**
 - A. **Updates for the Gregory Burnett Sr. Memorial 5K/Fun Run – INFORMATIONAL ITEM ONLY**

[Ben Yeung – TMP – Speaking for Event Organizer]
- VI. **NEW BUSINESS**

- A. **Approve proposed Full Street Closures for the 2026 Rowayton Fireworks**
[Tim Pettee – Rowayton Civic Association]

- B. **Approve proposed Full Street Closure for the 2026 Kingdom Restoration Block Party**
[Kislene Bosse Belizaire – Event Organizer]

- C. **Approve proposed Full Street Closures for the 2026 SoNo Art Festival**
[Sue Brown-Gordon – Event Organizer]

- D. **Approve proposed Speed Limit Change Request to OSTA for Dry Hill Road and nearby neighborhood streets**
[Nell Blaszkiewicz – TMP]

VII. **ADJOURNMENT**

UPCOMING MEETINGS

The next regular meeting of the Norwalk Traffic Authority is Monday, June 15, 2026 at 4:00 pm on Zoom.

Section IV.

Item A.

Approve Traffic Authority Meeting
Minutes from April 20, 2026

CITY OF NORWALK
TRAFFIC AUTHORITY
REGULAR MEETING
BY VIDEO CONFERENCE AND TELECONFERENCE
April 20, 2026

Members of the public can call in and listen to a meeting. They will not be able to speak or see any of the meeting participants. Each meeting will use a unique Meeting/Webinar ID. Please find the information using the link above.

Members of the public who wish to provide “live comments” will need to register in advance and use the Zoom meeting platform. All participants will be muted upon entering the meeting. To speak, click the “raise your hand indicator” and you will be called on by the host of the meeting during the public comment section. Please find the information using the link above.

Members of the public who wish to view the meeting, but are not participating, can view a live stream on the City of Norwalk YouTube channel. This stream is delayed by approximately 20 seconds. Please find the information using the link above. The meeting recording and minutes will be posted on the City of Norwalk website within seven (7) days after the meeting.

Members of the public who wish to provide public comment are encouraged to submit those via e-mail in advance of the meeting. For these comments to be read into the record, they should be submitted at least three hours in advance of the meeting start time. Please email Ben Yeung at byeung@norwalkct.gov to provide written comments prior to the meeting.

ATTENDANCE: Commissioner Tony Lopez; Commissioner Ronald Paladino;
Commissioner Fran Collier-Clemmons; Commissioner Nate Sumpter

STAFF: Chief James Walsh; Deputy Chief Melissa Lepore; Deputy Chief Terry
Blake; Benjamin Yeung, Senior Engineer, TMP

OTHERS: BJ Lawless; Timothy Pettee; Jeff Ortolano; Shelby Williams

I. CALL TO ORDER

Commissioner Collier-Clemmons called the meeting to order at 4:00 PM.

II. ROLL CALL

Commissioner Collier-Clemmons called the roll, and all those listed in the attendance were present.

III. PUBLIC PARTICIPATION

There were no public comments this evening.

IV. ACCEPTANCE OF MINUTES

A. APPROVE MINUTES FROM THE REGULAR TRAFFIC AUTHORITY MEETING ON MARCH 16, 2026.

**** COMMISSIONER SUMPTER MOVED TO APPROVE THE MINUTES AS SUBMITTED.**

**** THE MOTION PASSED UNANIMOUSLY.**

V. OLD BUSINESS

A. UPDATES FOR WALL STREET SUNSET MARKET- INFORMATIONAL ONLY

Mr. Yeung provided an update, noting that the northern half of River Street will remain open to vehicular access and that the event timing has shifted to be one hour earlier and will now be from 4:00 PM to 8:00 PM, so the road closure will also be one hour earlier and will now be from 2:00 PM to 9:00 PM. The event that was scheduled for May 9th has been canceled, so the first event will not start until June 13th.

VI. NEW BUSINESS

A. APPROVE PROPOSED FULL CLOSURE ON RIVER STREET BETWEEN BURNELL BOULEVARD AND WALL STREET FOR ROCKIN RIVER STREET DERBY DAY EVENT

Mr. Lawless provided an overview of the event and noted that they are requesting that River Street be closed from 10:00 AM to 11:00 PM, and that this will be the third year the event has been held.

- ** COMMISSIONER LOPEZ MOVED TO APPROVE THE ITEM.**
- ** THE MOTION PASSED UNANIMOUSLY.**

B. APPROVE FULL ROAD CLOSURE ON HIGHLAND AVENUE (STATE RT. 136), MCKINLEY STREET (STATE RT. 136,) AND ROWAYTON AVENUE (STATE RT. 136) FOR ROWAYTON MEMORIAL DAY PARADE

Mr. Pettee provided an overview of the event, noting that the route begins at the Rowayton Community Center and ends near Pinkney Park.

- ** COMMISSIONER SUMPTER MOVED TO APPROVE THE ITEM.**
- ** THE MOTION PASSED UNANIMOUSLY.**

C. APPROVE PROPOSED FULL CLOSURE ON SEAVIEW AVENUE, FORT POINT STREET, (STATE RT. 136), VAN ZANT STREET (STATE RT. 136), EAST AVENUE, AND PARK STREET FOR CITY MEMORIAL DAY PARADE

Mr. Yeung provided an overview of the event, noting that the parade will take place on Memorial Day, May 25, 2026, and will begin at 10:00 AM, with road closures in effect from 9:00 AM to 12:00 PM.

- ** COMMISSIONER PALADINO MOVED TO APPROVE THE ITEM.**
- ** THE MOTION PASSED UNANIMOUSLY.**

D. APPROVE PROPOSED FULL CLOSURES ON CROCKETT STREET, ROWAYTON AVENUE, ROTON AVENUE, DRUM ROAD, RICHMOND ROAD, MERIDIAN ROAD, SUNWICH ROAD, PINE POINT ROAD, AND WESTMERE AVENUE FOR ROWAYTON PORCH FEST

Mr. Pettee provided an overview of the event, noting that the road closures are the same as last year, and the police department will double the number of officers from last year's event to 12. A private security firm will be hired to assist in securing the event during the road closures and at other points throughout the neighborhoods.

**** COMMISSIONER SUMPTER MOVED TO APPROVE THE ITEM.
** THE MOTION PASSED UNANIMOUSLY.**

**E. APPROVE PROPOSED USE OF SIDEWALK ALONG SEAVIEW AVENUE AND
USAGE OF POLICE CONTROL AT THE ENTRANCE OF VETERAN'S PARK FOR
PRIDE IN THE PARK EVENT.**

Ms. Williams provided an overview of the event, noting that their plans for traffic and the walk flow of participants are the same as last year. The event will take place on June 13, 2026, from 2:00 PM to 8:00 PM. There will not be a rain date.

**** COMMISSIONER LOPEZ MOVED TO APPROVE THE ITEM.
** THE MOTION PASSED UNANIMOUSLY.**

VII. ADJOURNMENT

**** COMMISSIONER SUMPTER MOVED TO ADJOURN.
** THE MOTION PASSED UNANIMOUSLY.**

The meeting was adjourned at 4:50 PM.

Respectfully submitted,

Dilene Byrd

Section V.

Item A.

Updates for the Gregory Burnett Sr.
Memorial 5K/Fun Run –
INFORMATIONAL ITEM ONLY

*[Ben Yeung – TMP – Speaking for Event
Organizer]*

- **Sunday, October 18th, 2026; 7:00 am to 12:00 pm**
- Calf Pasture Beach Road from Beach Park to Marvin Street
- Marvin Street from Calf Pasture Beach Road to Gregory Boulevard
- Gregory Boulevard from Marvin Street to Decker Street
- Blackstone Drive from Gregory Boulevard to Sylvester Court
- Sylvester Court from Decker Street to Blackstone Drive
- Decker Street from Sylvester Court to Gregory Boulevard

The first annual Gregory Burnett Sr. Memorial 5K/Fun Run was originally approved to be held on Sunday, May 3rd, 2026 at the 03/16/2026 Traffic Authority meeting. An explanation of the event date change from organizer Dr. Morris Redd was sent in email to TMP staff dated 05/05/2026:

The main reason for the change in date was the anticipated lack of sufficient time to promote. It was my understanding that we could not promote this event until all of the various approvals had been secured. Although, I believe we could have gotten all of them by late April or early May, we felt that there would not have been enough time to secure sponsorships, drum up excitement throughout the city, and put on an excellent event. The last thing we want to do is dishonor Councilman Burnett's name by producing a lukewarm activity.

Now that the date has been moved to October, everything that we want to get done, we can, and it can be done decently and in good order.

Beside the date change, everything else does remain the same as agreed upon during our meeting with Chief Walsh's team.

- *Sunday, October 18, 2026*
- *Setup: 7:00 AM*
- *Run: 9:00 AM - 12:00 PM*
- *Breakdown: 1:00 PM*
- *Calf Pasture Beach*

Section VI.

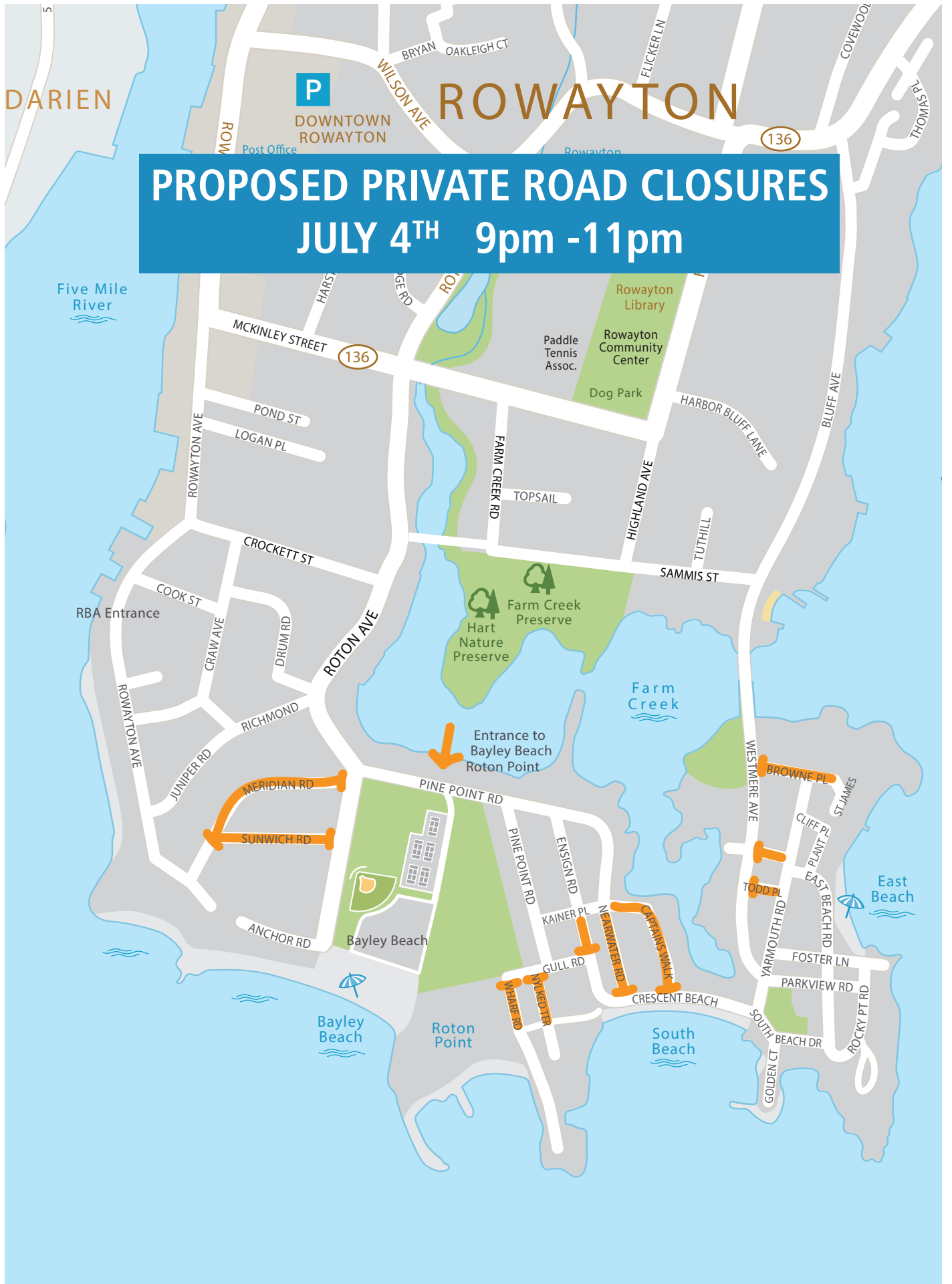
Item A.

Approve proposed Full Street Closures
for the 2026 Rowayton Fireworks

*[Tim Pettee – Rowayton Civic
Association]*

- **Saturday, July 4th, 2026; 7:30 pm to 11:00 pm**
 - Rowayton Avenue from Rowayton Beach Association (RBA) Entrance to Crockett Street
 - Crockett Street from Rowayton Avenue to Roton Avenue
 - Roton Avenue from McKinley Street (SR 136) to Pine Point Road
 - Pine Point Road from Roton Avenue to Gull Road
 - Crescent Beach Road/South Beach Drive from Nearwater Road to Yarmouth Road
 - Yarmouth Road from Parkview Road to South Beach Drive
 - Westmere Avenue from Sammis Street to Yarmouth Road
 - Sammis Street from Highland Avenue to Westmere Avenue
 - Farm Creek Road from McKinley Street (SR 136) to Sammis Street
- **Saturday, July 4th, 2026; 9:00 pm to 11:00 pm**
 - Drum Road from Craw Avenue to Roton Avenue
 - Richmond Road from Juniper Road to Roton Avenue
 - Yarmouth Road from Parkview Road to East Beach Drive
 - Parkview Road from Yarmouth Road to East Beach Drive
 - South Beach Drive from Yarmouth Road to Golden Court





APPLICATION REVIEW

SPECIAL EVENT PERMIT: SPECIAL EVENT PERMIT

Application Review

Rowayton Fireworks

Saturday July 4, 2026

● Under Review

[Application Comments](#) [Details](#) [Permits](#) [Related Applications](#) [Billing](#) [Survey](#)

Administrator / May 05, 2026 04:31 PM

● Under Review

POST COMMENT

▲ ● Host Organization

Required

VIEW REQUIREMENTS ▼

Organization Name	Rowayton Civic Association
Organization Type	Non-Profit Organization
Tax-Exempt ID Number	22-3044753
Tax-Exempt Certificate	RCA Federal Non-profit certification.pdf
Organization Website	https://www.rowaytoncivicassociation.org/
Address 1	PO Box 302
City	Norwalk
Country	United States of America
State	Connecticut
Zip Code	06853
Does your organization have an outstanding balance with the City of Norwalk?	No

Police Admin Services
Not Yet Reviewed

Comments and Files:

POST COMMENT

▼ Primary & Onsite Contacts

^ Event Information

Event Name	Rowayton Fireworks
Social Media Marketing Pages	No
Event Description	Fireworks on a barge off of Bayley Beach Rowayton.
Public Event Description	Join us along the coast of Rowayton for our annual fireworks show, starting at 9:00pm. July 4, with a rain date of July 6th.
Public Calendar Location	11 Pine Point Rd, Norwalk, CT 06853
Is there a fee for any portion of the event?	No

^ Event Dates & Attendance

Set-up, Event and Dismantle take place on the same day	Yes
Event Date	07-04-2026
Set-up Start Time	4:00 pm
Set-up End Time	6:00 pm
Event Start Time	9:00 pm
Event End Time	10:00 pm
Dismantle Start Time	10:00 pm
Dismantle End Time	11:00 pm
Estimated # of Participants	40
Estimated # of Spectators	1600
Estimated # of Staff/Volunteers	25

Will the event use any City Property like Parks or Schools?	No
Will this event include any stage, tents or staking into the ground or other temporary structures?	No
Will there be amplified sound at your event (a public address or sound system)?	No
Will merchandise and/or goods be sold at the event?	No

^ ●●● Will the event impact any train tracks, roads or parking lots? Do you need any barrels, cones and/or barricades? Yes

[VIEW REQUIREMENTS](#) ▼

Will any train tracks be impacted by your event?	No
Will any state roads be impacted by your event?	No
Will any roads and/or sidewalk be impacted by your event?	No
Road Closure related file(s)	
Enter Road Closure and other related details	TBD
Are you using a Traffic Control Company (TCC)?	No
Do you need any barrels, cones and/or barricades?	Yes
Barrels, Cones and/or Barricades Description	Barrels Barricades

Not Yet Reviewed

Public Works

Not Yet Reviewed

Transportation - Mobility - Parking

Not Yet Reviewed

CHANGE STATUS

Comments and Files:

Applicant / May 12, 2026 07:50 AM

Road closures in Rowayton. No state roads involved. Timing of road closures changed from 5:30 - 11:00pm to 7:30 - 11:00pm compared with 2025.

Proposed Road Closures & No Parking Zones for 2026 Rowayton Fireworks Display.pdf

POST COMMENT

Will your event impact the drawbridge? No

Will there be onsite food preparation and/or cooking and/or non-alcoholic beverages sold, served, given away or sampled at your event? No

Will the event and/or vendors needs the addition or installation of any temporary generators and/or electrical wiring and/or onsite electricity access? Will you be using any heat source for preparing/cooking food? No

Will alcohol be served at the event? No

Will your event require access to onsite water? No

Will the event include the addition of portable toilets and/or wash stations onsite? No

Will your event include the use of drone(s)? (Drone use is not allowed at parks or schools in the City of Norwalk.) No

Will there be any open fire, fireworks, pyrotechnics or fire performances? Yes

Will there be carnival rides at this event? (Jumpers, bounce houses, trampolines or inflatables are not allowed) No

Will the event have Bingo, Raffle or some other ticket draw? No

Will the event include animal activities, exhibits or rides? No

Will the event have any water activities? No

Is there any additional information you would like to provide? No

Site Plan / Route Map

Required

VIEW REQUIREMENTS

Site Plan Description

TBD

Site Plan Related File(s)

Police Department

Not Yet Reviewed

<p>Fire Marshal Office</p> <p>Not Yet Reviewed</p>
<p>Administrator</p> <p>Not Yet Reviewed</p>
<p>Rowayton Fire Marshal</p> <p>Not Yet Reviewed</p>

Comments and Files:

Applicant / May 05, 2026 12:03 PM

[🔗 Fireworks 2025 map.pdf](#)

POST COMMENT

^ ● Public Notification

Required

VIEW REQUIREMENTS ▾

I understand that I must alert neighbors impacted by my event. Should street closures be involved, I will alert all businesses that will be impacted. Yes

Public Notifications Related File(s)

<p>Administrator</p> <p>Not Yet Reviewed</p>

Comments and Files:

POST COMMENT

▾ ● First Aid/Medical Services

Required

▾ ● Zero Waste Plan

Required

^ ●●●● Event Action Plan

Required

VIEW REQUIREMENTS ▾

Emergency Plan Description

We will be hiring police officers for crowd/parking/exiting traffic as well as marine officers for water emergency. EMS will be present as well.

Emergency Plan Related File(s)

<p>Fire Marshal Office</p> <p>Not Yet Reviewed</p>

Administrator Not Yet Reviewed
Police Department Not Yet Reviewed
Rowayton Fire Marshal Not Yet Reviewed

Comments and Files:

POST COMMENT

- ▼ ● Insurance Required
- ▼ Acknowledgement Required
- ▼ Information from Accounting 🚫 not viewable by applicant
- ▼ ●● Police Staffing Requirement
- Site Inspection No
- ▼ Permit Info 🚫 not viewable by applicant



^ Internal Notes 🚫 not viewable by applicant [?](#)

Post comment:

File upload:

Drag and drop files here or click to browse.

Check this box to notify the following reviewers and permit managers [?](#)

- Administrator
- Building and Code Enforcement
- Community and Economic Development
- Emergency Dispatch

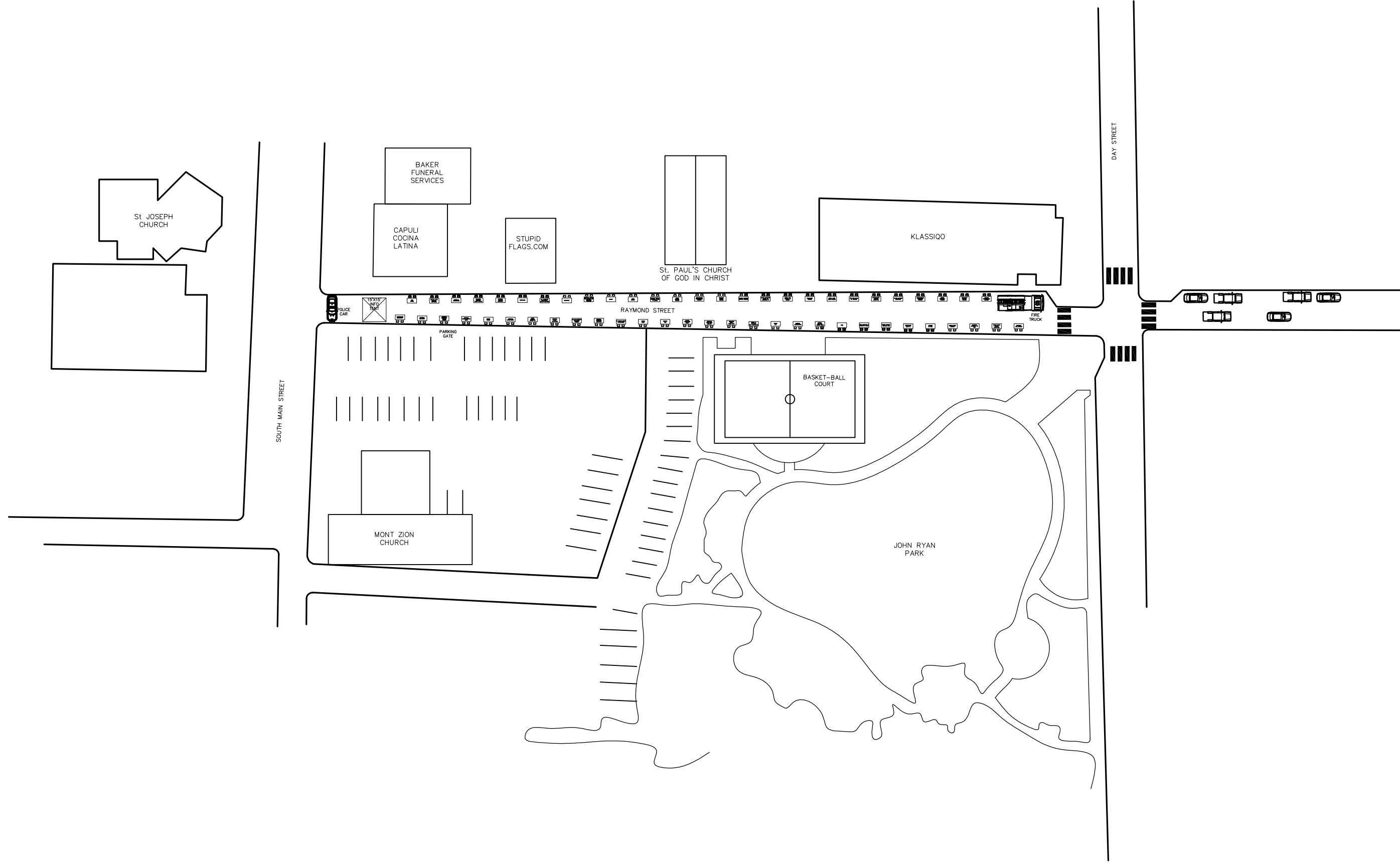
Section VI.

Item B.

Approve proposed Full Street Closure for the 2026 Kingdom Restoration Block Party

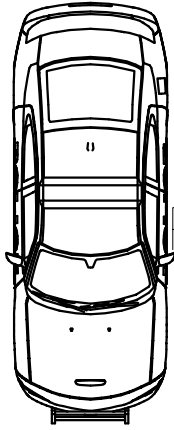
[Kislene Bosse Belizaire – Event Organizer]

- **Saturday, July 25th, 2026; 7:00 am to 6:00 pm**
- **Raymond Street between South Main Street and Day Street**




TITLE: XXXXX	DESIGNED BY: XXXXX	ISSUE DATE: XXXXX
ADDRESS: RAYMOND STREET NORWALK, CT 06854	BY: XXXXX	REVISION DATE: XXXXX
	DRAWN BY: RICHARD JANVIER	SCALE: 1:64 = 1'-0"
PROJECT SUPERVISOR: XXXXX	FIELD SUPERVISOR: XXXXX	PAGE 1 OF 5
THIS ROUGH DRAWING IS JUST FOR AN EVENT PLANNING APPROVAL.		

CAPULI COCINA LATINA



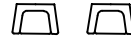
POLICE
CAR



NUTRITIONIST
MISSIONARY



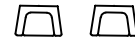
RED
CROSS



NORWALK
FIRE DEPT.



HEALTH DEPT.
NORWALK
CITY HALL



NORWALK
COMMUNITY
HEALTH
CENTER



PARKS &
RECREATION



NORWALK
PUBLIC LIBRARY
SONO




DOMESTIC
VIOLENCE
CRISIS CENTER




MALTA
HOUSE



NORWALK
HOUSING
AUTHORITY



PARKING
GATE



TITLE:

DESIGNED
BY:

ISSUE DATE:
REVISION DATE:

Page 4

ADDRESS: RAYMOND STREET
NORWALK, CT 06854

DRAWN BY: RICHARD JANVIER

FIELD SUPERVISOR:

SCALE: 1:8 = 1'-0"

Page 50

PROJECT DESIGN
MANAGER:

PAGE 2 OF 5

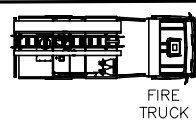
THIS ROUGH DRAWING IS JUST FOR AN
EVENT PLANNING APPROVAL.

STUPID
FLAGS.COM

St. PAUL'S CHURCH
OF GOD IN CHRIST

KLASSIQO

RAYMOND STREET



DAY STREET

BASKET-BALL
COURT

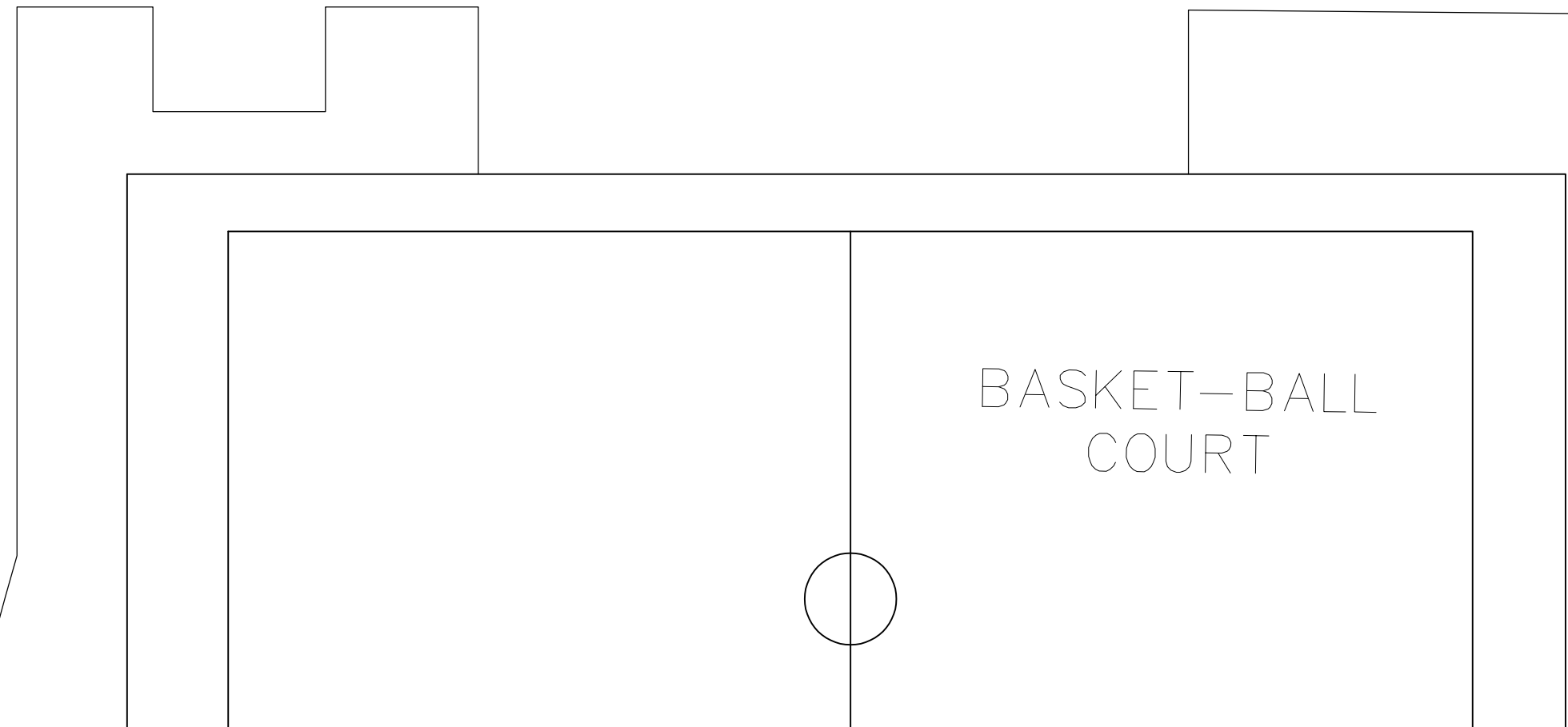
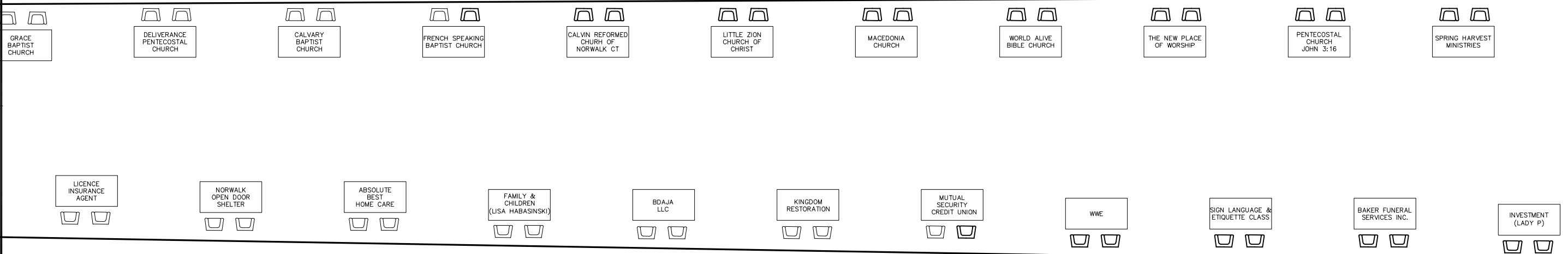
JOHN RYAN
PARK

ISSUE DATE:	REVISION DATE:
SCALE:	1:32 = 1'-0"
PAGE 3 OF 5	
THIS ROUGH DRAWING IS JUST FOR AN EVENT PLANNING APPROVAL.	

DESIGNED BY:	RICHARD JANVIER
DRAWN BY:	RICHARD JANVIER
FIELD SUPERVISOR:	
PROJECT DESIGN MANAGER:	

TITLE:	
ADDRESS:	RAYMOND STREET NORWALK, CT 06854

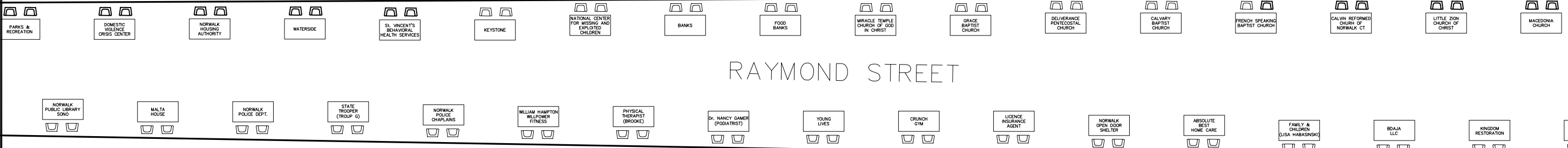
PAUL'S CHURCH GOD IN CHRIST



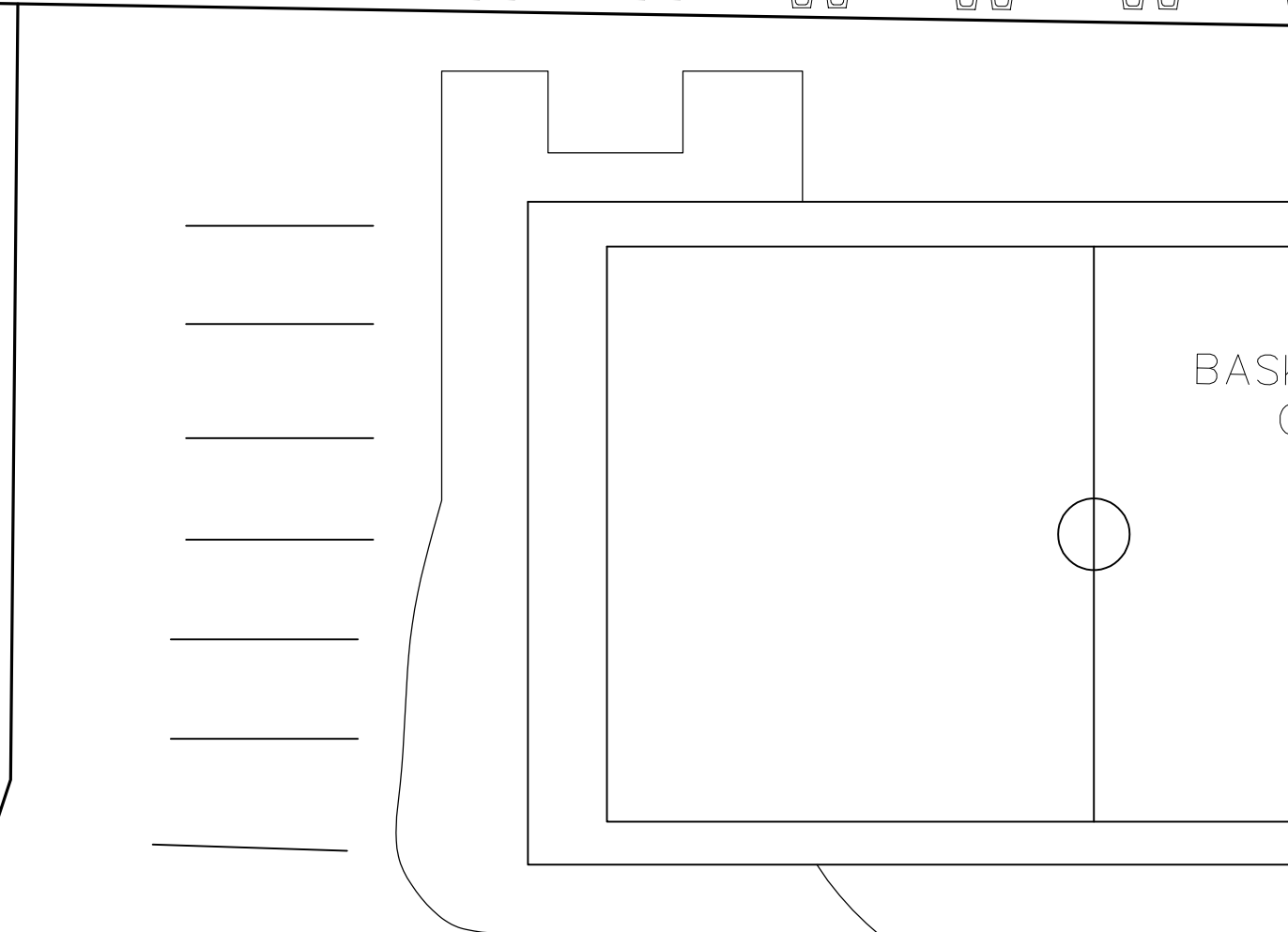

TITLE:	ISSUE DATE:	REVISION DATE:
	SCALE:	1:32 = 1'-0"
DESIGNED BY:	PAGE 4 OF 5	
	THIS ROUGH DRAWING IS JUST FOR AN EVENT PLANNING APPROVAL.	
DRAWN BY:	RICHARD JANVIER	
FIELD SUPERVISOR:		
PROJECT DESIGN MANAGER:		
ADDRESS:	RAYMOND STREET NORWALK, CT 06854	
Page 4 of 50		

STUPID
FLAGS.COM

St. PAUL'S CHURCH
OF GOD IN CHRIST



RAYMOND STREET



ISSUE DATE: REVISION DATE:	1:16 = 1'-0"	PAGE <u>5</u> OF <u>5</u>	THIS ROUGH DRAWING IS JUST FOR AN EVENT PLANNING APPROVAL.
	SCALE:		
DESIGNED BY:	RICHARD JANVIER	FIELD SUPERVISOR:	
DRAWN BY:	RICHARD JANVIER	PROJECT DESIGN MANAGER:	
TITLE:	ADDRESS: RAYMOND STREET NORWALK, CT 06854		
Page 5 of 50			

APPLICATION REVIEW

SPECIAL EVENT PERMIT: SPECIAL EVENT PERMIT

Application Review

Kingdom Restoration 2026 Block Party

Saturday July 25, 2026

● Under Review

- [Application Comments](#)
- [Details](#)
- [Permits](#)
- [Related Applications](#)
- [Billing](#)
- [Survey](#)

Administrator / Apr 06, 2026 05:46 PM

● Under Review

POST COMMENT

▲ ● Host Organization

Required

VIEW REQUIREMENTS ▼

Organization Name	Kingdom Restoration Church
Organization Type	Non-Profit Organization
Tax-Exempt ID Number	27-3415690
Tax-Exempt Certificate	501c3 Scanned from a Xerox Multifunction Device.pdf
Address 1	375 Priscilla Street
City	Bridgeport
Country	United States of America
State	Connecticut
Zip Code	06610
Does your organization have an outstanding balance with the City of Norwalk?	No

Police Admin Services

Approved

Comments and Files:

POST COMMENT

▼ Primary & Onsite Contacts

▲ Event Information

Event Name	Kingdom Restoration 2026 Block Party
Social Media Marketing Pages	No
Event Description	Community Block Party to bring together individuals within the community to provide preventive health care screening, family friendly activities for adults and children, wellness workshops, information on preventative care, educational resources on healthy living, Our goal is to provide members of the community with the tools and knowledge they need to lead healthier lives, and bring together individuals from the community to gather together.
Public Event Description	Free face painting. Children friendly activities. Free food. Free give aways. Raffles. Live music and performances. Blood Pressure Screenings, and basketball tournament in the park.
Public Calendar Location	Raymond St
Is there a fee for any portion of the event?	No

▲ Event Dates & Attendance

Set-up, Event and Dismantle take place on the same day	Yes
Event Date	07-25-2026
Set-up Start Time	7:00 am
Set-up End Time	9:00 am
Event Start Time	9:00 am
Event End Time	2:00 pm
Dismantle Start Time	2:00 pm
Dismantle End Time	4:00 pm
Estimated # of Participants	80
Estimated # of Spectators	250
Estimated # of Staff/Volunteers	40

- ▼ ● Will the event use any City Property like Parks or Schools? Yes
- ▼ ●● Will this event include any stage, tents or staking into the ground or other temporary structures? Yes
- ▼ ●● Will there be amplified sound at your event (a public address or sound system)? Yes
- Will merchandise and/or goods be sold at the event? No
- ▲ ●●● Will the event impact any train tracks, roads or parking lots? Do you need any barrels, cones and/or barricades? Yes

[VIEW REQUIREMENTS ▼](#)

Will any train tracks be impacted by your event?	No
Will any state roads be impacted by your event?	Yes

Event Impact on State Roads

The event will have no direct impact on state-maintained roads. All activities, street closures, and traffic control measures will be limited to local municipal streets within the event footprint. No state highways or state-owned roadways will be closed, restricted, or otherwise affected. Traffic control devices, including barrels, cones, and barricades, will be placed only (Raymond St) on approved local streets to manage vehicle access and ensure pedestrian safety. Advance notification regarding parking restrictions and street access will be provided to affected residents and tenants two weeks prior to the event, with follow-up reminders issued closer to the event date. Emergency access will be maintained at all times. The Fire Department, EMS, and Police Department will be notified in advance and will coordinate as needed to ensure that traffic flow, emergency response routes, and safety protocols remain uninterrupted, including those connecting to nearby state roads.

Will any roads and/or sidewalk be impacted by your event? Yes

Road and/or Sidewalk Closure Single lane closure, Use of sidewalk or bike lanes only

Road Closure Start Date/Time 07-25-2026 7:00 am

Road Closure End Date/Time 07-25-2026 6:00 pm

Road Closure related file(s) [Kislene pg 1.pdf](#), [Kislene pg 2.pdf](#), [Kislene pg 3.pdf](#), [Kislene pg 4.pdf](#), [Kislene pg 5.pdf](#)

Enter Road Closure and other related details

We are requesting the temporary closure of Raymond Street, consistent with the setup approved and implemented last year. This closure will allow vendors to safely set up along the street and adjacent sidewalks, creating a designated, pedestrian-friendly space for participants to walk, engage with vendors, and attend the event safely.

The street will be closed using street barrels and barricades, with police assistance provided to ensure safety, traffic control, and proper access for emergency vehicles if needed. Sidewalk access along Raymond Street will be managed to support vendor placement while maintaining safe pedestrian flow.

As this is a one-day event, the impact on traffic is expected to be minimal. Traffic will be redirected to South Main Street and surrounding streets, which are able to accommodate the temporary adjustment without significant disruption. Advance notice and on-site signage will be used to assist drivers and residents with traffic flow during the event.

Are you using a Traffic Control Company (TCC)? No

Do you need any barrels, cones and/or barricades? Yes

Barrels, Cones and/or Barricades Description

Barrels, cones, and barricades will be required on the day of the event to ensure proper traffic control and public safety. These measures will be used to restrict vehicle access to designated streets and to clearly define pedestrian-only areas throughout the duration of the event.

Event organizers will notify all affected residents and tenants two (2) weeks prior to the event regarding parking restrictions and limited street access. A follow-up notification will be provided a few days before the event as a reminder. "No Parking" signs will be posted by the Traffic Department several days prior to the event, and residents on impacted streets will be required to relocate their vehicles, as there will be no street access for the duration of the event.

Emergency access will be maintained at all times. The Fire Department, Emergency Medical Services (EMS), and Police Department will be notified in advance and are expected to be present and/or participate in the event to ensure compliance with all traffic control and safety protocols. All barricades and traffic control devices will be installed and monitored to allow emergency vehicles to enter the area if needed.

<p>Police Department</p> <p>Not Yet Reviewed</p>
<p>Public Works</p> <p>Not Yet Reviewed</p>
<p>Transportation - Mobility - Parking</p> <p>Not Yet Reviewed</p> <p>CHANGE STATUS</p>

Comments and Files:

[POST COMMENT](#)

- Will your event impact the drawbridge? No
- ▼ Will there be onsite food preparation and/or cooking and/or non-alcoholic beverages sold, served, given away or sampled at your event? Yes
- ▼ Will the event and/or vendors needs the addition or installation of any temporary generators and/or electrical wiring and/or onsite electricity access? Will you be using any heat source for preparing/cooking food? Yes
- Will alcohol be served at the event? No
- ▼ Will your event require access to onsite water? Yes
- Will the event include the addition of portable toilets and/or wash stations onsite? No
- Will your event include the use of drone(s)? (Drone use is not allowed at parks or schools in the City of Norwalk.) No

- Will there be any open fire, fireworks, pyrotechnics or fire performances? No
- Will there be carnival rides at this event? (Jumpers, bounce houses, trampolines or inflatables are not allowed) No
- ▼ ● Will the event have Bingo, Raffle or some other ticket draw? Yes
- Will the event include animal activities, exhibits or rides? No
- ▼ ● ● Will the event have any water activities? Yes
- ▲ ● Is there any additional information you would like to provide? Yes

Additional Information

We are excited to collaborate with Chris Brown and Daquan Wiggins to host this community block party. This partnership is centered on serving South Norwalk and Norwalk residents in a coordinated, community-focused way that does not place unnecessary strain on existing community providers or local resources. Our goal is to offer a meaningful, accessible program while minimizing inconvenience to vendors and partner organizations serving the same community.

Mr. Daquan Wiggins has a strong and trusted presence in the Norwalk community and is actively involved in providing job training opportunities for local youth, as well as serving residents in several other impactful ways. Partnering with Mr. Wiggins creates an opportunity for participants to receive information, enroll in services, and sign up for programs inside the YMCA and Community Center, while still enjoying a fun, engaging event for families and children.

Chris Brown has a proven track record of drawing youth from across the city through live entertainment, sports, and positive engagement activities. His involvement helps foster youth participation, encourages healthy recreation, and promotes positive role modeling within the community.

In addition, KR has deep roots in Norwalk and is committed to demonstrating the love of their faith by giving back to the community. KR will also engage other local faith-based organizations to come out and serve alongside community partners, further strengthening support for residents.

This collaboration allows us to address social and community needs while creating a warm introduction between community providers, local businesses, and South Norwalk residents. At the same time, it offers a free, family-friendly experience where individuals of all ages can come together, enjoy a summer day outdoors, and participate in an event designed to strengthen community ties and make a positive, lasting impact.

Additional Information Related File(s)

Administrator

Not Yet Reviewed

Comments and Files:

POST COMMENT

Site Plan / Route Map

Required

VIEW REQUIREMENTS

Site Plan Description

The event layout will follow all applicable fire safety regulations regarding the use of generators, electrical plugs, and extension cords. All cords will be properly secured and safely covered with rugs or cord protectors to prevent tripping hazards. Tents will be placed on top of tables as indicated on the site map. Fire Department personnel, EMS, and medical professionals will be present onsite throughout the event. These personnel will be available to address any fire safety concerns, emergencies, or health-related needs that may arise during the event.

Site Plan Related File(s)

[Kislene pg 1.pdf](#), [Kislene pg 2.pdf](#), [Kislene pg 3.pdf](#), [Kislene pg 4.pdf](#), [Kislene pg 5.pdf](#)

<p>Police Department</p> <p>Not Yet Reviewed</p>
<p>Fire Marshal Office</p> <p>Not Yet Reviewed</p>
<p>Administrator</p> <p>Not Yet Reviewed</p>
<p>Rowayton Fire Marshal</p> <p>Not Yet Reviewed</p>

Comments and Files:

POST COMMENT

Public Notification

Required

VIEW REQUIREMENTS

I understand that I must alert neighbors impacted by my event. Should street closures be involved, I will alert all businesses that will be impacted. Yes

Public Notifications Related File(s)

<p>Administrator</p>

Comments and Files:

POST COMMENT

- ▼ ● First Aid/Medical Services Required
- ▼ ● Zero Waste Plan Required
- ▲ ●●●● Event Action Plan Required

VIEW REQUIREMENTS ▼

Emergency Plan Description

Emergency Plan Description

Event organizers will be clearly identifiable by branded shirts and will serve as primary points of contact for participants and vendors who need assistance during the event. A designated security team will be onsite throughout the event to help ensure the safety of all participants, vendors, volunteers, and attendees, and to support smooth event operations.

Emergency response vehicles, including fire trucks, EMS, and police, will be positioned at the front entrances of the event area to allow for quick access and/or immediate exit if an emergency occurs or if resources are needed elsewhere in the city.

Volunteer nurses, healthcare providers, EMS personnel, and firefighters will be present onsite to assess and triage any medical emergencies, including those related to heat exposure or injury. EMS personnel will be able to transport individuals to the hospital if necessary.

All volunteers will be instructed to immediately notify key program organizers of any situation requiring urgent attention. All injuries and emergencies will be documented by event organizers, and a warm handoff will be made to the appropriate medical or emergency service providers as needed.

Emergency Plan Related File(s)

[Kislene pg 1.pdf](#), [Kislene pg 2 \(1\).pdf](#), [Kislene pg 3.pdf](#), [Kislene pg 4.pdf](#), [CityofNorwalk18482853 2 \(2\).pdf](#)

Fire Marshal Office
Not Yet Reviewed

Administrator
Not Yet Reviewed

Police Department
Not Yet Reviewed

Rowayton Fire Marshal

Section VI.

Item C.

Approve proposed Full Street Closures
for the 2026 SoNo Art Festival

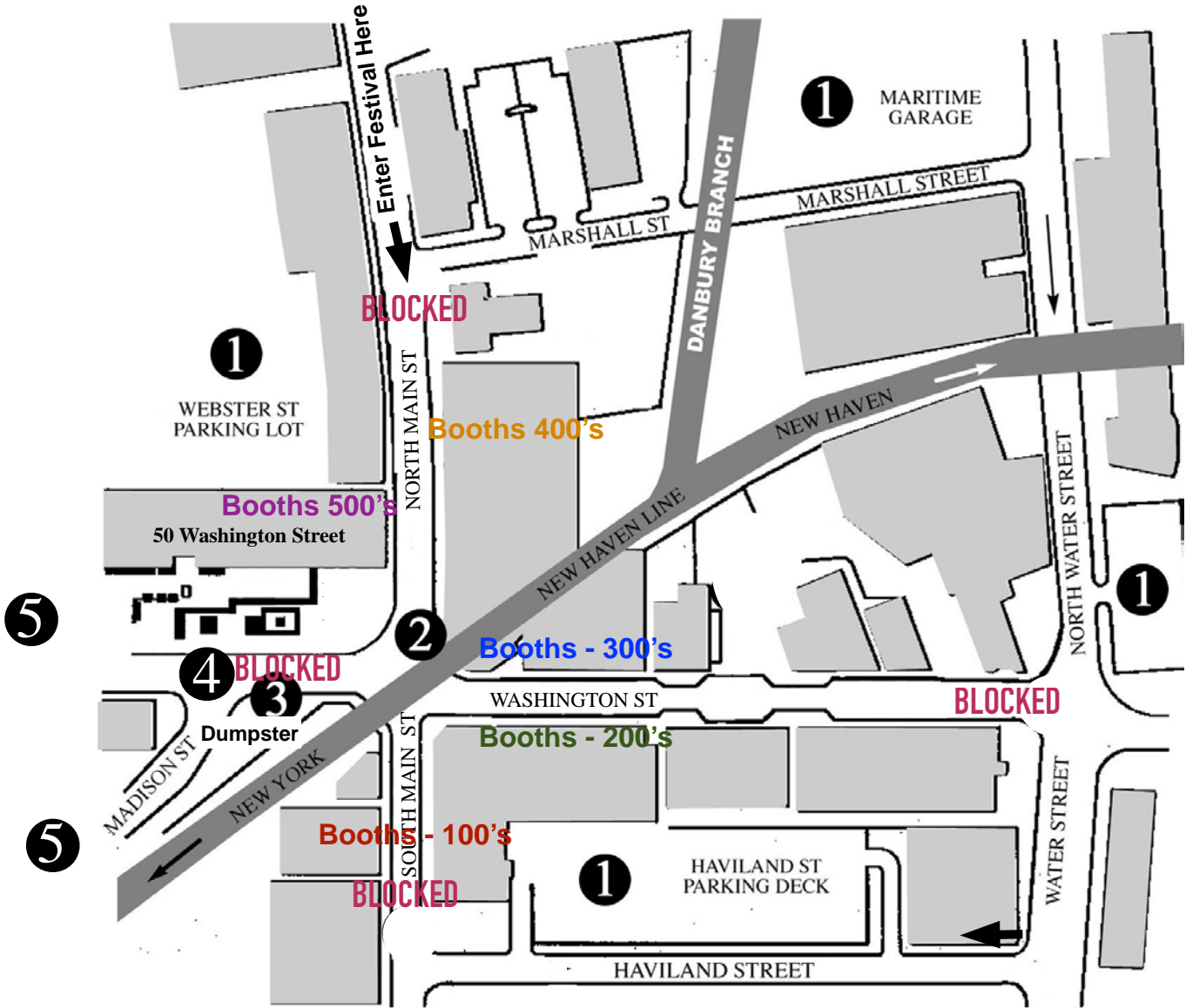
[Sue Brown-Gordon – Event Organizer]

- **Saturday, August 1st, 2026 6:00 am to Sunday, August 2nd, 2026 7:30 pm**
- Washington Street between Madison Street and Water Street
- North Main Street/South Main Street between Marshall Street and Haviland Street



Sono Arts Festival - Map

GPS - 50 Washington Street, Intersection North Main Street, Norwalk, CT 06854



- 1. Parking - Patrons
- 2. INFO TENT
- 3. Restrooms & Dumpster
- 3. EMT
- 4. Stage
- 5. Artist Parking: PAID PARKING LOTS!!!
Larger Vehicles - Monroe St. Lot at RR station
Lot - Corner of MLK Blvd. and Washington St.

SoNo Arts Festival - Space Numbers

- 100's - South Main Street
- 200's - Washington Street
- 300's - Washington Street
- 400's - North Main Street
- 500's - North Main Street
- 600's - Lower Washington Street

SonoArtsFest.org

APPLICATION REVIEW

SPECIAL EVENT PERMIT: SPECIAL EVENT PERMIT Application Review

SoNo Art Festival
Saturday August 1, 2026

● Under Review

[Application Comments](#) [Details](#) [Permits](#) [Related Applications](#) [Billing](#) [Survey](#)

Administrator / Mar 16, 2026 01:41 PM

● Under Review

POST COMMENT

^ ● Host Organization

Required

VIEW REQUIREMENTS ▾

Organization Name	Gordon Fine Arts
Organization Type	Individual
Organization Website	https://www.gordonfinearts.org
Address 1	26 Yew Street
City	Norwalk
Country	United States of America
State	Connecticut
Zip Code	06850
Does your organization have an outstanding balance with the City of Norwalk?	No

Police Admin Services

Approved

Comments and Files:

POST COMMENT

▾ Primary & Onsite Contacts

^ Event Information

Event Name SoNo Art Festival

Event Website	https://www.gordonfinearts.org
Social Media Marketing Pages	Yes
Social Media Choices	Instagram
Event Instagram link	http://Instagram/sonoartsfest
Event Description	SoNo Art Festival has been a tradition in the Historic South Norwalk Area for over 50 years. This is an annual, free, all age, family friendly cultural event taking place on the closed streets of SoNo. The show is inclusive of the Arts, artists, local merchants, businesses and non profit organizations. Its mission is to support the arts and provide a positive community building experience through this annual tradition. The event has been a staple cultural event in Norwalk and has inspired and helped launch the careers of many talented artists and performers. The vibe is fun, exciting and full of surprises.
Public Event Description	SoNo Art Festival - Celebrate the ART in all of us! Enjoy a free Arts event that shares the spirit of creativity with the community. Come march in the giant puppet parade or listen to an emerging local band. For over 50 years, SoNo comes ALIVE with ART the first weekend of August. Enjoy over 100 juried Fine Arts and Crafts exhibits, food delights from local restaurants, stages of performing talent, specials at local shops and plenty of hands-on art activities for Children of all ages. Come get INSPIRED!
Public Calendar Location	50 Washington Street at North and South Main Streets
Is there a fee for any portion of the event?	No
Maximum # of tickets to be sold / issued	100

▲ Event Dates & Attendance

Set-up, Event and Dismantle take place on the same day	Yes
Event Date	08-01-2026
Set-up Start Time	6:50 am
Set-up End Time	10:00 am
Event Start Time	10:00 am
Event End Time	5:00 pm
Dismantle Start Time	5:00 pm
Dismantle End Time	6:00 pm
Estimated # of Participants	75
Estimated # of Spectators	400
Estimated # of Staff/Volunteers	6

- ▼ ● Will the event use any City Property like Parks or Schools? Yes
- ▼ ●● Will this event include any stage, tents or staking into the ground or other temporary structures? Yes
- ▼ ●● Will there be amplified sound at your event (a public address or sound system)? Yes

- ▼ ● Will merchandise and/or goods be sold at the event? Yes
- ▲ ●●● Will the event impact any train tracks, roads or parking lots? Do you need any barrels, cones and/or barricades? Yes

VIEW REQUIREMENTS ▼

Will any train tracks be impacted by your event?	No
Will any state roads be impacted by your event?	No
Will any roads and/or sidewalk be impacted by your event?	Yes
Road and/or Sidewalk Closure	Full road closure
Road Closure Start Date/Time	08-01-2026 6:00 am
Road Closure End Date/Time	08-02-2026 7:30 pm
Road Closure related file(s)	
Enter Road Closure and other related details	See attached event map.
Are you using a Traffic Control Company (TCC)?	No
Do you need any barrels, cones and/or barricades?	Yes
Barrels, Cones and/or Barricades Description	Barricades for each road closure, see map - Barrels and Barricades, mainly needed.

Police Department
Not Yet Reviewed

Public Works
Not Yet Reviewed

Transportation - Mobility - Parking
Not Yet Reviewed

CHANGE STATUS

Comments and Files:

POST COMMENT

- Will your event impact the drawbridge? No
- ▼ ●● Will there be onsite food preparation and/or cooking and/or non-alcoholic beverages sold, served, given away or sampled at your event? Yes
- ▼ ●● Will the event and/or vendors needs the addition or installation of any temporary generators and/or electrical wiring and/or onsite electricity access? Will you be using any heat source for preparing/cooking food? Yes
- Will alcohol be served at the event? No
- Will your event require access to onsite water? No
- ▼ ● Will the event include the addition of portable toilets and/or wash stations onsite? Yes
- Will your event include the use of drone(s)? (Drone use is not allowed at parks or schools in the City of Norwalk.) No

- Will there be any open fire, fireworks, pyrotechnics or fire performances? No
- Will there be carnival rides at this event? (Jumpers, bounce houses, trampolines or inflatables are not allowed) No
- Will the event have Bingo, Raffle or some other ticket draw? No
- Will the event include animal activities, exhibits or rides? No
- Will the event have any water activities? No
- Is there any additional information you would like to provide? No

▲ ●●●● Site Plan / Route Map Required

VIEW REQUIREMENTS ▼

Site Plan Related File(s) [Sono26 Map - Permit Copy.pdf](#)

<p>Police Department Not Yet Reviewed</p>
<p>Fire Marshal Office Not Yet Reviewed</p>
<p>Administrator Not Yet Reviewed</p>
<p>Rowayton Fire Marshal Not Yet Reviewed</p>

Comments and Files:

POST COMMENT

▲ ● Public Notification Required

VIEW REQUIREMENTS ▼

I understand that I must alert neighbors impacted by my event. Should street closures be involved, I will alert all businesses that will be impacted. Yes

Public Notifications Related File(s)

<p>Administrator Not Yet Reviewed</p>
--

Comments and Files:

POST COMMENT

Emergency Management Plan for the SoNo Arts Festival 2025

Event Dates: August 2 - 3, 2025

Location: Washington Street, Norwalk, Connecticut

1. Event Overview:

The SoNo Arts Festival is a popular cultural event that features a mix of art, live music, restaurants, and local performances. The event will take place along Washington Street in Norwalk, CT, drawing a number of attendees over the two-day event. It is essential to have a comprehensive emergency management plan to ensure the safety and well-being of all participants and staff.

2. Key Emergency Management Objectives:

- **Prevent** accidents and incidents through proper planning, safety measures, and staff training.
- **Prepare** for potential emergencies by implementing proactive risk assessment and response strategies.
- **Respond** quickly and efficiently to any emergencies or critical incidents.
- **Recover** smoothly by ensuring a clear post-incident plan and communication for stakeholders.

3. Risk Assessment:

Potential Hazards:

- **Weather-Related Issues:** Severe storms, heatwaves, or high winds.
- **Crowd Control:** Large crowds could lead to crowd congestion or stampedes.
- **Medical Emergencies:** Injuries due to accidents, heat exhaustion, or medical emergencies.

- **Fire Hazards:** identify potential.
- **Security Threats:** Terrorism, active shooter, or civil unrest.
- **Traffic/Vehicle-related Incidents:** Parking or traffic congestion accidents.
- **Electrical Failures:** battery back up

Risk Mitigation Strategies:

- **Weather Monitoring:** Implement a real-time weather monitoring system to anticipate changes.
- **Trained Security Personnel:** Hire professional security to manage crowds and any security threats.
- **First Aid Stations:** Multiple first aid EMT Trailer on Site, staffed with EMTs or paramedics.
- **Clear Signage:** Clearly marked exit routes, first aid stations, and emergency contact information.
- **Fire Safety:** Fire extinguishers at food vendors and high-risk areas. All vendors must be briefed on fire safety.
- **Traffic Management:** Dedicated traffic officers and volunteers to direct traffic and reduce congestion.

4. Emergency Response Teams:

Incident Command Team (ICT):

- **Incident Commander:** Senior event manager, responsible for overseeing the entire response.

- **Public Information Officer (PIO):** Handles communication with the media and public.
- **Safety Officer:** Ensures safety protocols are followed and coordinates emergency services.
- **Liaison Officer:** Coordinates with local authorities and external agencies.
- **Logistics Manager:** Coordinates supplies, medical resources, and transportation.
- **Security Manager:** Leads the security team and manages crowd control and emergency situations.

First Responders:

- **Fire Department:** Norwalk Fire Department will be on standby, with designated units for emergencies.
- **Medical Teams:** Norwalk EMS to provide on-site medical care with mobile units on standby.
- **Security and Crowd Control:** A combination of local law enforcement and private security.

5. Emergency Protocols:

1. Medical Emergencies:

- **On-Site Medical Stations:** Multiple first aid tents staffed by trained medical personnel, including paramedics and EMTs.
- **Ambulance Access:** Clearly marked access points for ambulance entry and exit, particularly for serious medical emergencies.

- **Emergency Transport:** Ambulance routes will be pre-arranged and communicated to all staff.
- **Communication:** Direct communication between medical teams, security, and ICT via radios.

2. Fire Emergencies:

- **Fire Extinguishers:** Every vendor and high-risk area will have access to fire extinguishers.
- **Fire Safety Briefing:** All vendors will be briefed on fire hazards, evacuation routes, and emergency procedures.
- **Fire Evacuation Plan:** In the case of a fire, an evacuation will follow the pre-designated routes, with clear signage and security personnel directing the crowd.

3. Weather-Related Emergencies:

- **Severe Weather Monitoring:** Use NOAA weather alerts to monitor the forecast.
- **Evacuation Plan for Severe Weather:** If lightning, hail, or severe weather is imminent, attendees will be directed to nearby safe locations (e.g., shelters, public buildings).
- **Heat/Cold Monitoring:** Provide cooling stations with fans or misting stations, and ensure access to water stations for attendees.

4. Active Shooter or Security Threat:

- **Security Protocols:** If a threat is identified, the local police and private security will engage in an immediate lockdown of the area.
- **Evacuation Plan:** A lockdown or rapid evacuation will be initiated based on the nature of the threat.

- **Communication:** A public announcement system will provide instructions to attendees.
- **Safe Areas:** Pre-designated areas will be identified for people to seek shelter if necessary.

6. Communication Plan:

Internal Communication:

- **Walkie-Talkies/Two-Way Radios:** Staff and key personnel will be equipped with two-way radios to maintain constant communication during the event.
- **Centralized Command Center:** A command center will be established for monitoring the event and managing communications.

External Communication:

- **Public Announcements:** PA systems will be used to broadcast emergency messages, including evacuation or safety instructions.
- **Social Media and Website:** The festival's official channels will provide updates to the public in case of emergencies.
- **Emergency Alert System (EAS):** Alerts will be coordinated with local news stations and the town's emergency management to inform residents and attendees.

7. Evacuation Plan:

Evacuation Routes:

- Pre-designated routes will be mapped out for all attendees and participants.

- **Accessibility:** Ensure that evacuation routes are accessible for individuals with disabilities.
- **Safety Marshals:** Event staff will be assigned to direct attendees to the nearest safe exit.

Evacuation Procedures:

- **In the Event of a Fire or Security Threat:** Attendees will be evacuated in an orderly fashion, with priority given to children, the elderly, and those with mobility impairments.
- **In the Event of Severe Weather:** Attendees will be directed to safe, enclosed spaces or nearby shelter buildings.

8. Vendor and Staff Training:

- **Training Sessions:** All vendors, staff, and volunteers will undergo mandatory training on emergency procedures, fire safety, and crowd management.
- **Briefings:** Daily briefings for staff and vendors to review emergency protocols and their roles during the event.
- **Emergency Contact Information:** All staff will have a directory of emergency contacts, including the Incident Command Team, local authorities, and medical personnel.

9. Post-Incident Recovery:

- **Incident Review:** After the event, a debrief will be held with all key personnel to discuss what went well, areas for improvement, and any necessary adjustments for future events.
- **Support Services:** Provide psychological support or crisis counseling to any affected individuals, if necessary.

- **Communication:** Update the public, attendees, and vendors on the resolution of the incident and thank everyone for their cooperation.

10. Partnership with Local Authorities:

- **Norwalk Police Department:** Ongoing coordination regarding crowd control, traffic management, and security issues.
- **Norwalk Fire Department:** Pre-event walkthrough and briefing on fire safety measures and emergency access.
- **Local Hospitals and Medical Services:** Coordinate with local medical facilities to ensure immediate access in case of a serious medical incident.

11. Documentation and Legal Compliance:

- **Liability Insurance:** Obtain comprehensive event insurance, including coverage for accidents, injuries, and cancellations.
- **Permits:** Ensure all necessary permits for the event are obtained and all regulations are followed.
- **Event Safety Checklists:** A safety checklist will be completed daily and signed off by the Incident Commander.

By following these strategies, the SoNo Arts Festival can ensure a safe environment for all participants while being prepared to handle any potential emergencies swiftly and efficiently.

Section VI.

Item D.

Approve proposed Speed Limit Change Request to OSTA for Dry Hill Road and nearby neighborhood streets

[Nell Blaszkiewicz – TMP]

- Dry Hill Road from Westport Avenue (US Route 1) to Carlin Street
- College Street from Dry Hill Road to Visconti Street
- Yale Street from Dry Hill Road to Visconti Street
- Harvard Street from Dry Hill Road to Visconti Street
- Princeton Street from Dry Hill Road to Visconti Street
- Margaret Street from Dry Hill Road to Visconti Street
- Grescham Avenue from Holly Street to Kermit Street
- Holly Street from Lufberry Lane to End
- Kermit Street from Lufberry Lane to End
- Visconti Street from Kermit Street to Margaret Street



CITY OF NORWALK
Transportation Mobility & Parking

Norwalk City Hall
125 East Avenue, PO Box 5125
Norwalk, CT 06856-5125

May 15, 2026

Office of the State Traffic Administration (OSTA)

Connecticut Department of Transportation
2800 Berlin Turnpike
P.O. Box 317546
Newington, CT 06131-7546

Re: Speed Limit Review Requested
Dry Hill Road Area
Norwalk, Connecticut

Dear OSTA,

The City of Norwalk is writing to request a review of the speed limit on the following roads in the general area of Dry Hill Road:

- **Dry Hill Road from Westport Avenue (US Route 1) to Carlin Street**

TMP is requesting that Dry Hill Road from Westport Avenue (US Route 1) to Carlin Street be considered for a 25MPH speed limit. Dry Hill Road is a City Collector, connecting US Route 1, a commercial corridor, to the nearby residential neighborhood. Dry Hill Road and a number of the neighboring streets have existing sidewalks and crosswalks, promoting walkability in the neighborhood. TMP has received at least 6 resident requests since 2025 for traffic calming and pedestrian improvements on Dry Hill Road due to speeding. Additionally, many of the neighboring streets have an established 25 MPH speed limit, including Dry Hill Road from Carlin St to Murray St. Establishing a consistent 25 MPH speed limit along Dry Hill Road would improve uniformity and support the City's broader goal of creating a safer roadway network for all users.

In response to resident requests, TMP temporarily installed speed radar signs on the roadway, approximately near Highbrook Road in late January 2026. The radar signs were set in stealth mode for the data collection period to decrease potential changes in driver behavior. Data was collected for about 1 week and found that there were 124 instances of vehicles going 45 MPH or greater and the 85th percentile of vehicle speed being 35 MPH. This concern was also brought to the Norwalk Police Department who also collected data approximately near Yale Street in late March 2026 and showed maximum speeds as high as 50 MPH.

Although there are speeding concerns, it is important to note that both speed studies found average speeds of approximately 30 MPH. TMP believes that with the presented data a 25 MPH speed limit is achievable for this road to support the enforcement efforts of Norwalk Police and addressing the requests of concerned residents.

- College Street from Dry Hill Road to Visconti Street
- Yale Street from Dry Hill Road to Visconti Street
- Harvard Street from Dry Hill Road to Visconti Street
- Princeton Street from Dry Hill Road to Visconti Street
- Margaret Street from Dry Hill Road to Visconti Street
- Grescham Avenue from Holly Street to Kermit Street
- Holly Street from Lufberry Lane to End
- Kermit Street from Lufberry Lane to End
- Visconti Street from Kermit Street to Margaret Street

TMP is requesting that aforementioned roads each be considered for a 25 MPH speed limit. These are all local residential roads with low vehicular speeds, however due to the proximity to CT Route 53 and U.S. Rt 1, these roads are prone to cut through traffic. Additionally, the surrounding neighborhood roadways already have established 25 MPH speed limits. By lowering the speed limit on all of the neighboring streets, this will bring uniformity to the neighborhood and support TMP's efforts in creating safer roadway networks.



Data Summary

Road Name	Roadway Classification	Length (miles)	Average Speed ^A (mph)	85 th percentile Speed ^A (mph)
Dry Hill Road (from Westport Avenue [US Route 1] to Carlin Street)	City Collector	0.47	30 ^B	35 ^B
College Street (from Dry Hill Road to Visconti Street)	Local	0.10	16	20
Yale Street (from Dry Hill Road to Visconti Street)	Local	0.10	12	19
Harvard Street (from Dry Hill Road to Visconti Street)	Local	0.10	17	21
Princeton Street (from Dry Hill Road to Visconti Street)	Local	0.10	15	20
Margaret Street (from Dry Hill Road to Visconti Street)	Local	0.08	13	18
Grescham Avenue (from Holly Street to Kermit Street)	Local	0.08	12	17
Holly Street (from Luffberry Avenue to Kermit Street)	Local	0.04	13	16
Kermit Street (End to End)	Local	0.06	16	20
Visconti Street (from Kermit Street to Margaret Street)	Local	0.23	18	22

^A Speed data obtained from StreetLight InSight Data for 2024, except where noted.

^B Speed data collected by Norwalk TMP staff using speed radar signs without display mode on, for one week in late January 2026.

Please do not hesitate to contact me at jtravers@norwalkct.org or (203) 854-7736. We appreciate your consideration in this matter.

Sincerely,

James Travers
Director Transportation, Mobility and Parking

Cc: Traffic Authority
G. Bolella, City of Norwalk
B. Yeung, City of Norwalk
N. Fankhanel, City of Norwalk
N. Blaszkiewicz, City of Norwalk